

MITCHELL SHIRE COUNCIL

Council Meeting Attachment

SUSTAINABLE COMMUNITIES

20 JUNE 2016

7.1

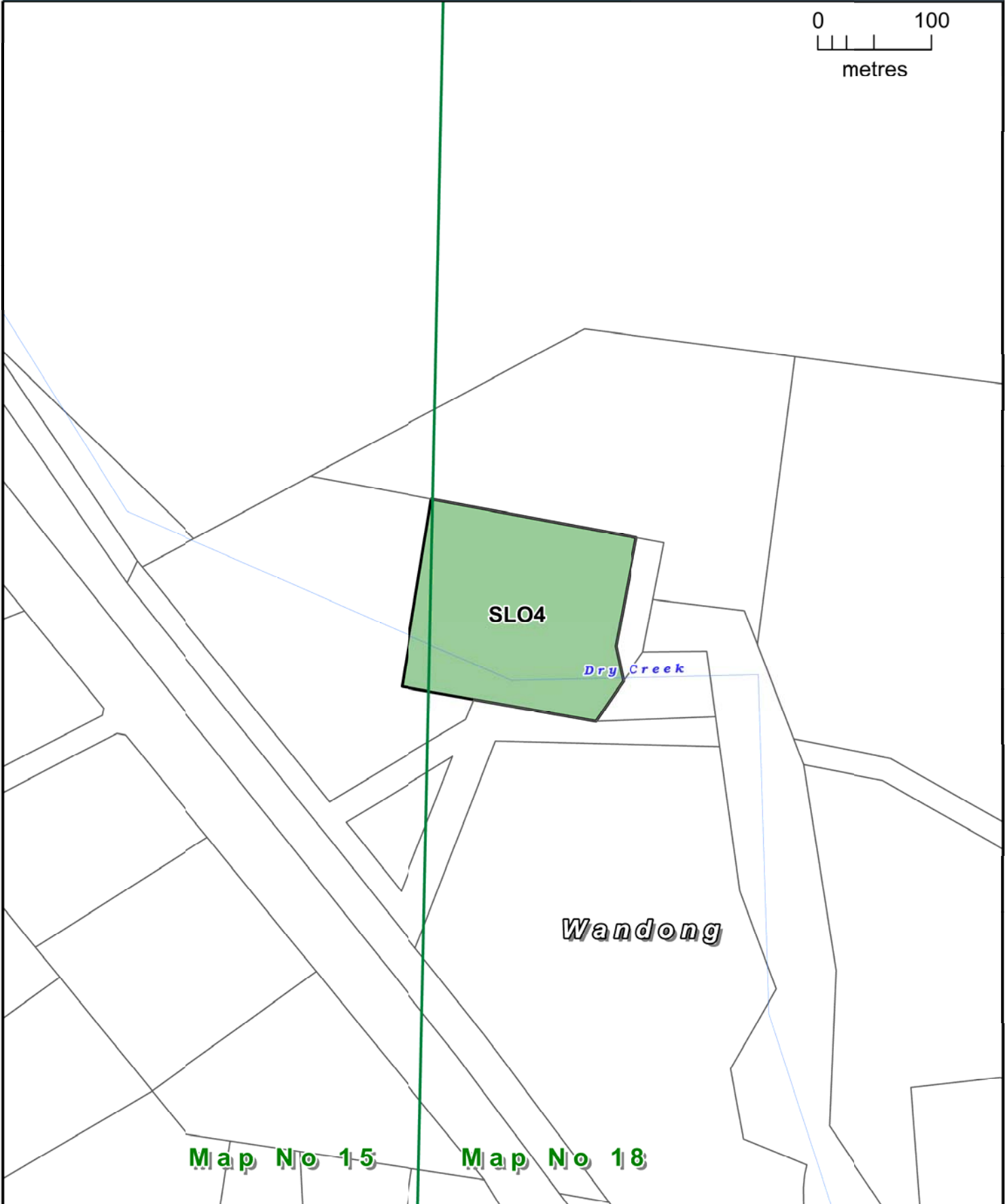
WANDONG & HEATHCOTE JUNCTION HERITAGE GAP STUDY 2016

Attachment No: 10

Mitchell C113 001sloMaps15_18_20_21 Exhibition

MITCHELL PLANNING SCHEME

0 100
metres



LEGEND

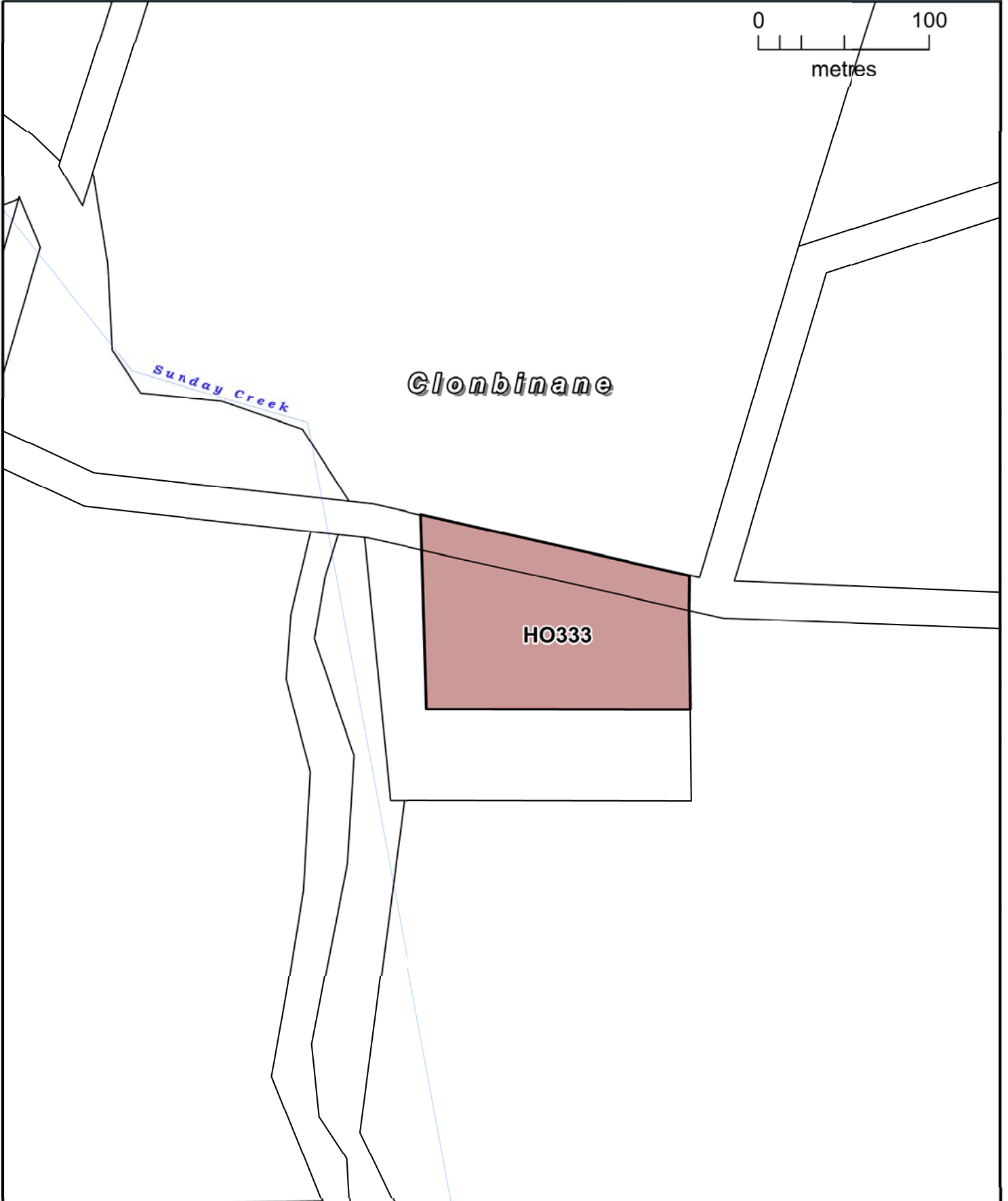
Part of Planning Scheme Map 15SLO & 18SLO

SLO4 SIGNIFICANT LANDSCAPE OVERLAY - SCHEDULE 4

AMENDMENT C113



MITCHELL PLANNING SCHEME



Clonbinane

Sunday Creek

HO333

LEGEND

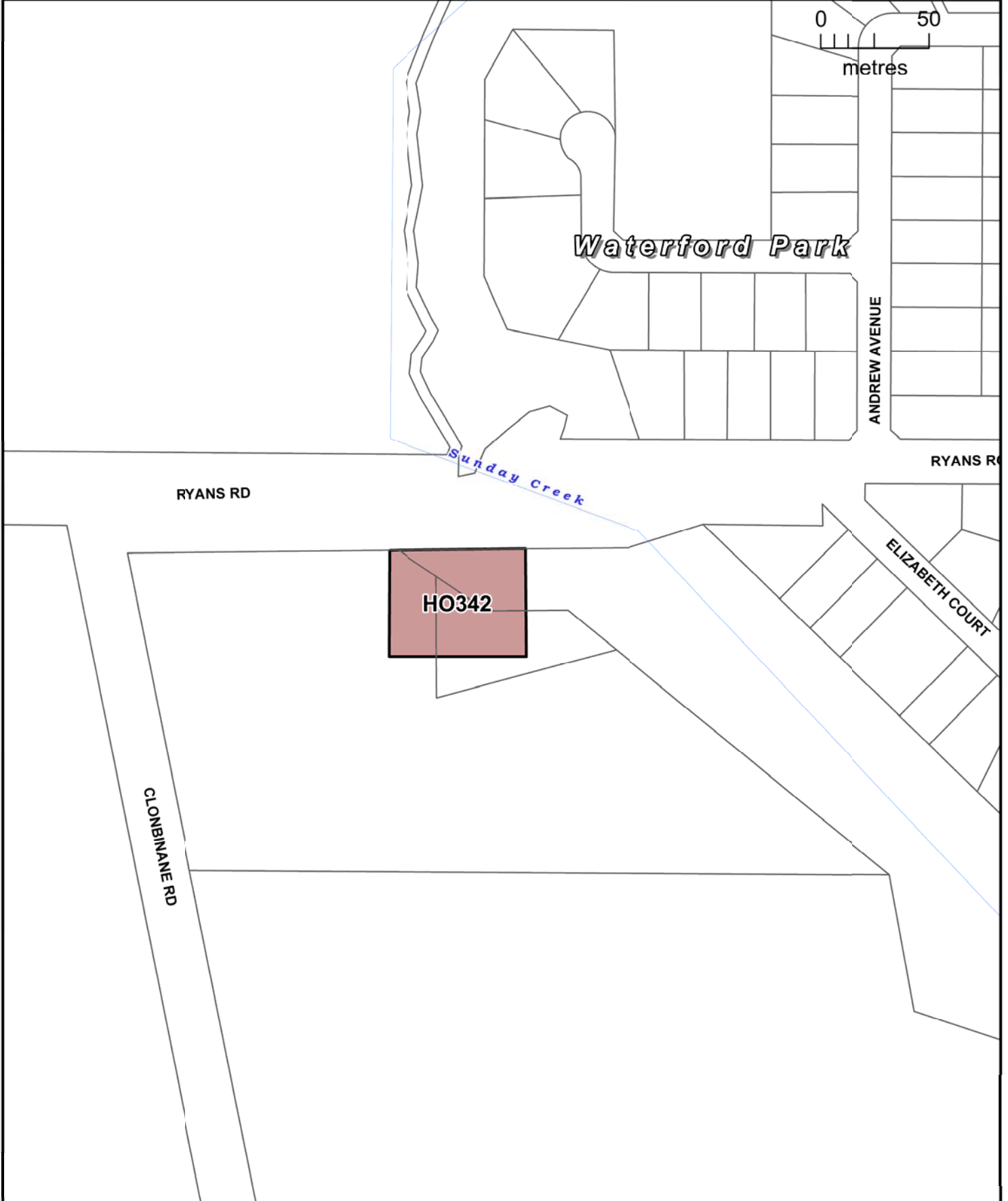
Part of Planning Scheme Map 18HO

HO333 HERITAGE OVERLAY (HO333)

AMENDMENT C113



MITCHELL PLANNING SCHEME



LEGEND

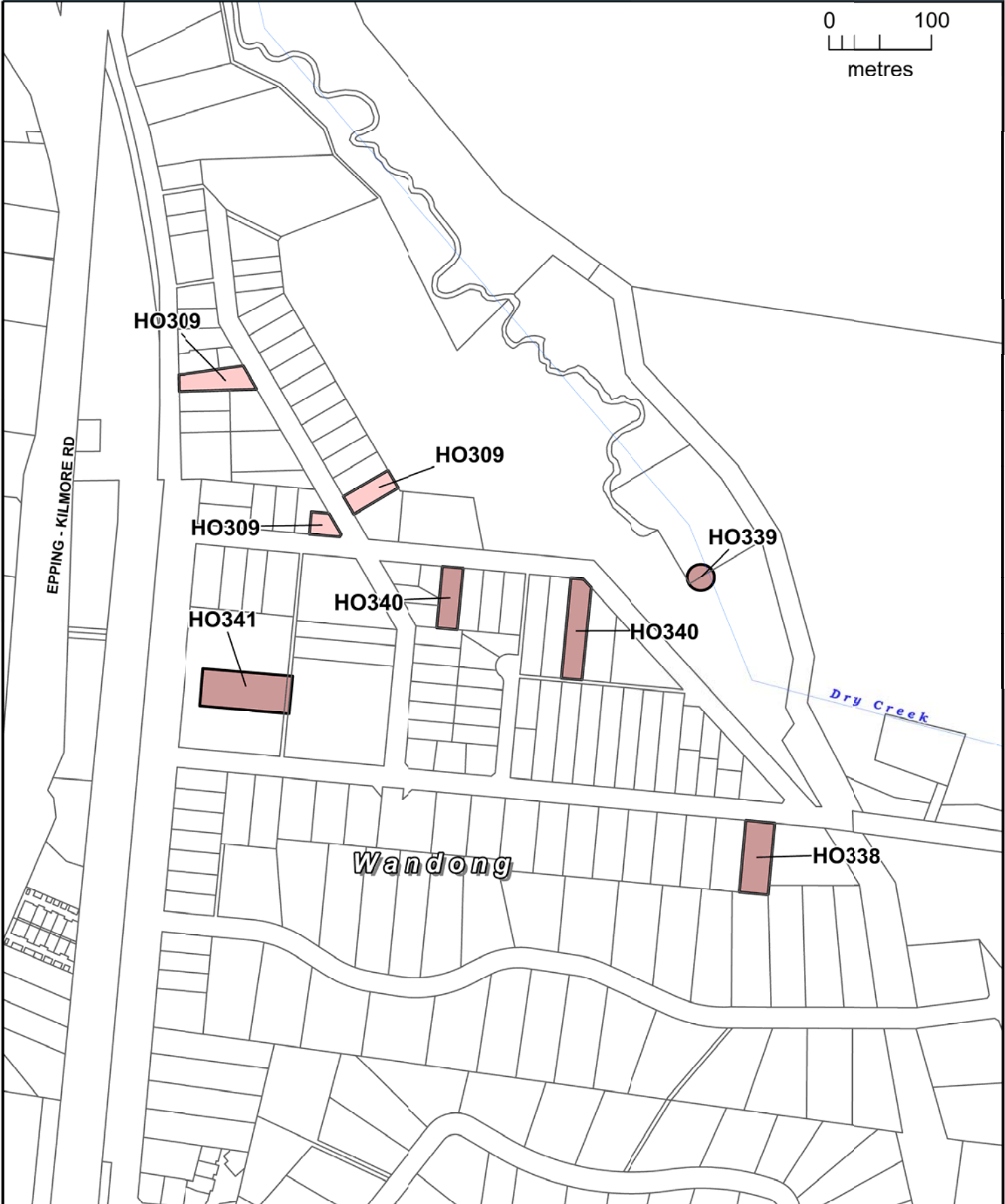
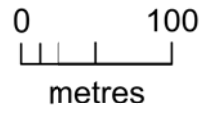
 HERITAGE OVERLAY (HO342)

Part of Planning Scheme Map 20HO

AMENDMENT C113



MITCHELL PLANNING SCHEME



LEGEND

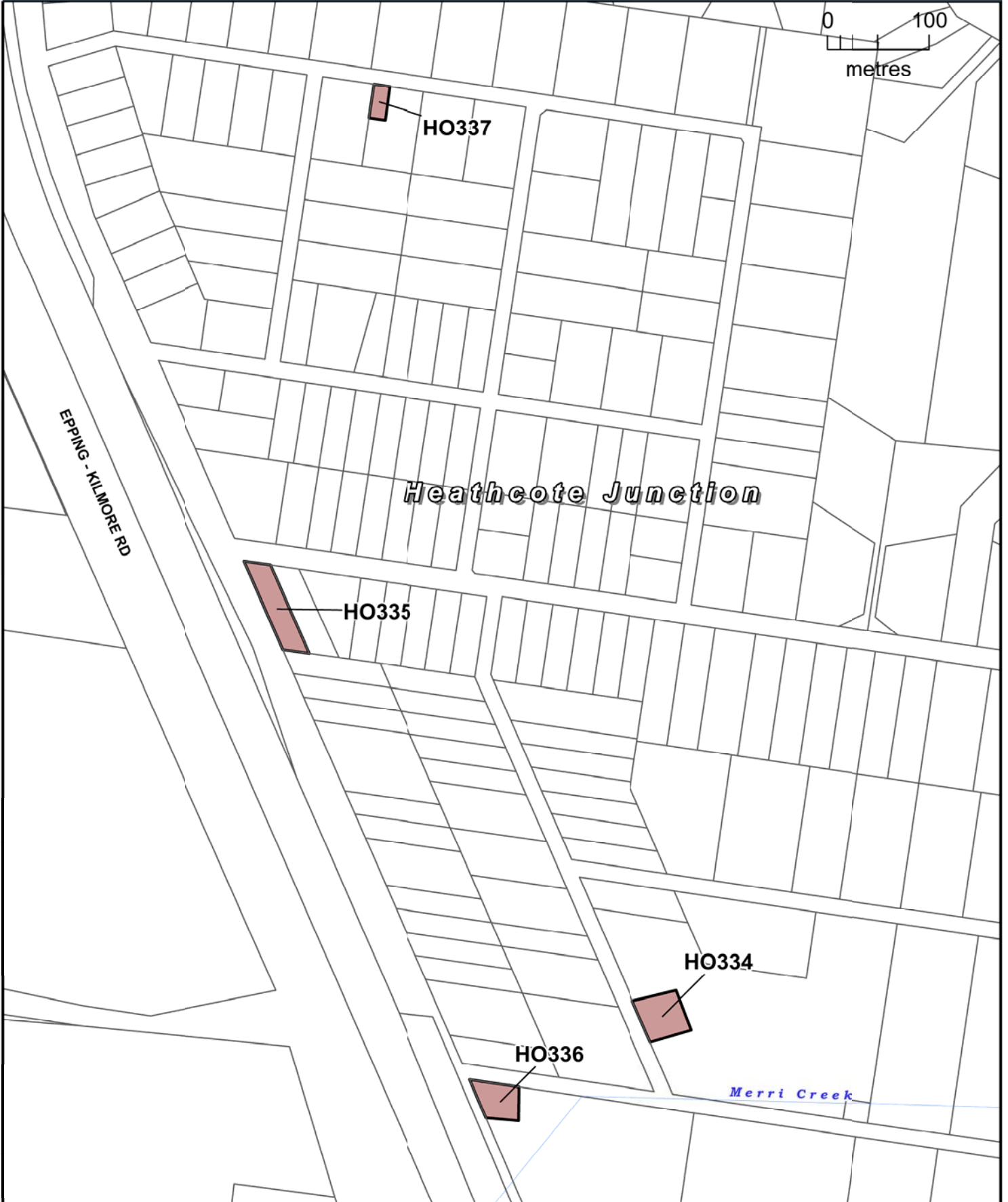
Part of Planning Scheme Map 21HO

-  HO HERITAGE OVERLAY
-  HO309 HERITAGE OVERLAY (HO309)

AMENDMENT C113



MITCHELL PLANNING SCHEME



LEGEND

 HO HERITAGE OVERLAY

Part of Planning Scheme Map 21HO

AMENDMENT C113

